

LEGAL NOTICE  
CANDLEWOOD ECHOES

To the legal voters of the Town of Sherman and those entitled to vote at Town meeting owning property or residing within the limits of the Town of Sherman commonly known as "Candlewood Echoes" as shown on Maps 225 and 408 filed in the Sherman Town Clerk's Office.

Take notice that the meeting of voters originally scheduled and noticed for September 22, 2012 by legal notice published in the Citizen News on September 12, 2012, is cancelled and is rescheduled as hereafter provided.

A meeting of legal voters owning property or residing in said area commonly known as "Candlewood Echoes" will be held on **Saturday, October 6, 2012, at 10:00 A.M.**, in the Mallory Town Hall to act upon a petition, signed by more than fifteen (15) legal voters residing in said area, requesting that in accordance with Section 7-325 of the Connecticut General Statutes said area be established as an improvement association tax district as defined in Section 7-324 of the Connecticut General Statutes which may accomplish all of the purposes set forth in Section 7-326 thereof.

The proposed tax district includes all those certain pieces or parcels of land, shown on Maps 225 and 408 filed in the Sherman Town Clerk's Office that are in the area commonly known as "Candlewood Echoes" generally bounded as follows (as shown on Map No. 225):

Northerly by land now or formerly of Alfred Gustafson


Easterly by land now or formerly of Alfred Gustafson, Myra & Fred C. Lee and Obergefell as shown on Map 225, and also by Lot 50 and Route 39 as shown on Map No. 408.


Southerly by land now or formerly of The Connecticut Light & Power Company

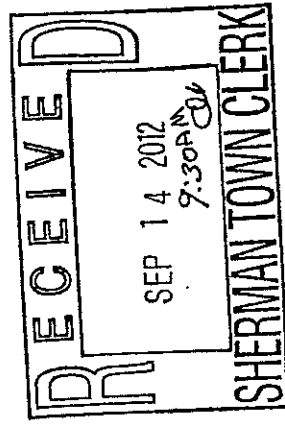
Westerly by Squantz Bay

The proposed tax district includes, without limitation: (a) lots shown and numbered 1 through 49 on Map No. 408, (b) property shown on Map No. 225 as then owned by Kapp, Risberg, John, Hamilton and Taylor, (c) lots shown and numbered 32 and 33 on the Sherman Assessor's Map No. 47, (d) all roadways, passways, lanes, easements, beach or other community areas, and (e) any land lying beneath the waters of Squantz Pond and commonly known as "Squantz Bay".

Dated at Sherman, Connecticut, this 13 day of September, 2012.

  
Clay Cope, First Selectman

Chris Jellen, Selectman  
  
Andrea O'Connor, Selectman



RECEIVED FOR RECORD ON  
SEPTEMBER 14, 2012 AT 9:30 A.M.

ATTEST:   
TOWN CLERK


MINUTES  
TOWN MEETING

OCTOBER 6, 2012


Town Meeting was called for the establishment of the  
Candlewood Echoes Tax District.

WARNING READ BY TOWN CLERK  
STEVE LIKER ELECTED MODERATOR

After the election of the moderator the Town Meeting  
was turned over to the Moderator. The minutes of the  
meeting will be recorded in the land records by the  
Candlewood Echoes Tax District.

ATTEST:   
TOWN CLERK

A petition received by the Board of Selectman on  
August 24, 2012 for establishment of the Candlewood  
Echoes Tax District is recorded hereafter.



PETITION

Pursuant to Connecticut General Statutes Section 7-325(a), the following voters of the Town of Sherman, Connecticut hereby petition the Board of Selectmen of the Town of Sherman to call a meeting of voters residing within the area commonly known as "Candlewood Echoes" for the purpose of forming a tax district for one or more of the purposes set forth in Connecticut General Statutes Section 7-326. The limits of the proposed tax district are specified on the attached Schedule A.

Name:	Signature:	Date:
Steve Liker	<i>[Signature]</i>	August 14, 2012
Susan Liker	<i>[Signature]</i>	August 14, 2012
Gene Staropok	<i>[Signature]</i>	Aug. 15, 2012
Jim Staropok	<i>[Signature]</i>	Aug. 15, 2012
Kay Rama	<i>[Signature]</i>	aug. 15, 2012
Lara Rama	<i>[Signature]</i>	Aug. 15, 2012
Al Minella	<i>[Signature]</i>	Aug. 15, 2012
Arlene Minella	<i>[Signature]</i>	Aug. 15, 2012
Faige Rama	<i>[Signature]</i>	Aug 15, 2012
Nathyn Greedy	<i>[Signature]</i>	Aug 15, 2012
Daniel Raffaele	<i>[Signature]</i>	Aug. 15, 2012
PETER G SCRIBE	<i>[Signature]</i>	Aug 18, 2012
Michelle Linsquist	<i>[Signature]</i>	Aug 18, 2012
KEVIN LINSQUIST	<i>[Signature]</i>	AUG 18, 2012
David C. McLean	<i>[Signature]</i>	August 18, 2012
JOHN A. RICK	<i>[Signature]</i>	8/18/12, 2012
Lydia A. Foti	<i>[Signature]</i>	8/18/12, 2012
Robert Lemay	<i>[Signature]</i>	8/18/12, 2012
Sally Papallo	<i>[Signature]</i>	8/18/12, 2012
Fran O'Rourke	<i>[Signature]</i>	8/18/12, 2012
		5 ECHO LANE SOUTH
		5 ECHO LANE SOUTH
		2 LIZ LANE
		2 LIZ LANE
		2 ECHO LANE SOUTH
		2 ECHO LANE SOUTH
		2 ECHO LANE SOUTH
		2 ECHO LANE SOUTH
		3 Carol Lane
		3 Carol Lane
		1 ROSE LAKE
		SHERMAN, CT 06481
		20125 Rose Ln.
		20125 Rose Ln.
		8 Rose Ln.
		3 ROSE LN
		4 Rose Ln
		4 Rose Ln
		1 Echo Rd.
		6 Jane Lane

<u>Name:</u>	<u>Signature:</u>	<u>Date:</u>
<u>Ruth Prochaska</u>	<u>Ruth Dickowski</u>	<u>8-18-12, 2012</u>
<u>Kathy Gallabr</u>	<u>Kathy Dally</u>	<u>8/18/12, 2012</u>
<u>Lynn Silver</u>	<u>Lynn Aloon</u>	<u>8/18/12, 2012</u>
<u>Jayne Maxwell</u>	<u>Jayne Moore</u>	<u>8/18/12, 2012</u>
<u>Rick/Sarah/Race</u>	<u>Rick Row</u>	<u>8/19/12, 2012</u>
<u>Ed/Susan Winsor</u>	<u>Edward Aloon</u>	<u>8/19/12, 2012</u>
<u>PATRICIA MERRER</u>	<u>Patricia Merrer</u>	<u>8/19/2012, 2012</u>
_____	_____	_____, 2012
_____	_____	_____, 2012
_____	_____	_____, 2012
_____	_____	_____, 2012
_____	_____	_____, 2012
_____	_____	_____, 2012

8 BOW LANE SOUTH  
 1 ECHO LN NORTH  
 5 ECHO LN NORTH  
 7 ECHO LN SOUTH  
 3 ECHO RD  
 156 Rte 39 South  
 5 ECHO ROAD

**SCHEDULE A**

All those certain pieces or parcels of land, shown on Map Nos. 225 and 408 filed in the Sherman Town Clerk's Office, that are in the area commonly known as "Candlewood Echoes", and generally bounded as follows (as shown on Map No. 225):

- Northerly by land now or formerly of Alfred Gustafson
- Easterly by land now or formerly of Alfred Gustafson, Myra & Fred C. Lee and Oberfell as shown on Map No. 225, and also by Lot 50 and Route 39 as shown on Map No. 408
- Southerly by land now or formerly of The Connecticut Light & Power Company
- Westerly by Squantz Bay

The proposed tax district includes, without limitation: (a) lots shown and numbered 1 through 49 on Map No. 408, (b) property shown on Map No. 225 as then owned by Kapp, Risberg, John, Hamilton and Taylor, (c) lots shown and numbered 32 and 33 on the Sherman Assessor's Map No. 47, (d) all roadways, passways, lanes, easements, beach or other community areas, and (e) any land lying beneath the waters of Squantz Pond and commonly known as "Squantz Bay".

